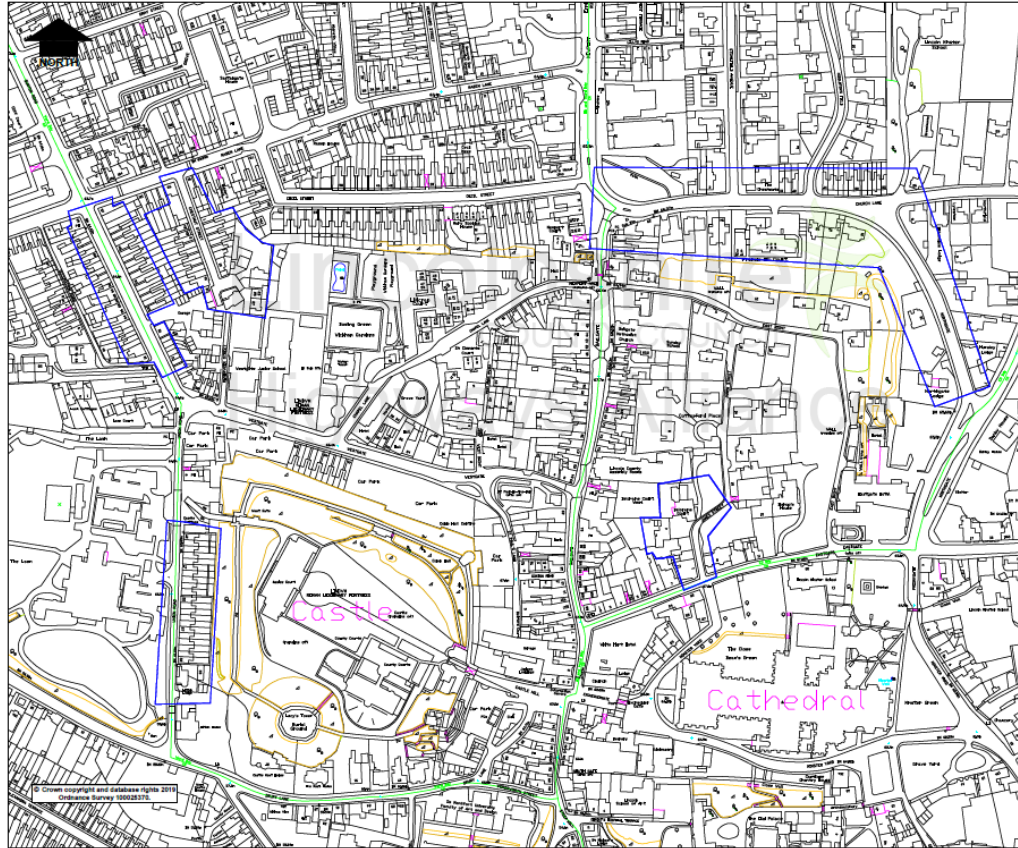
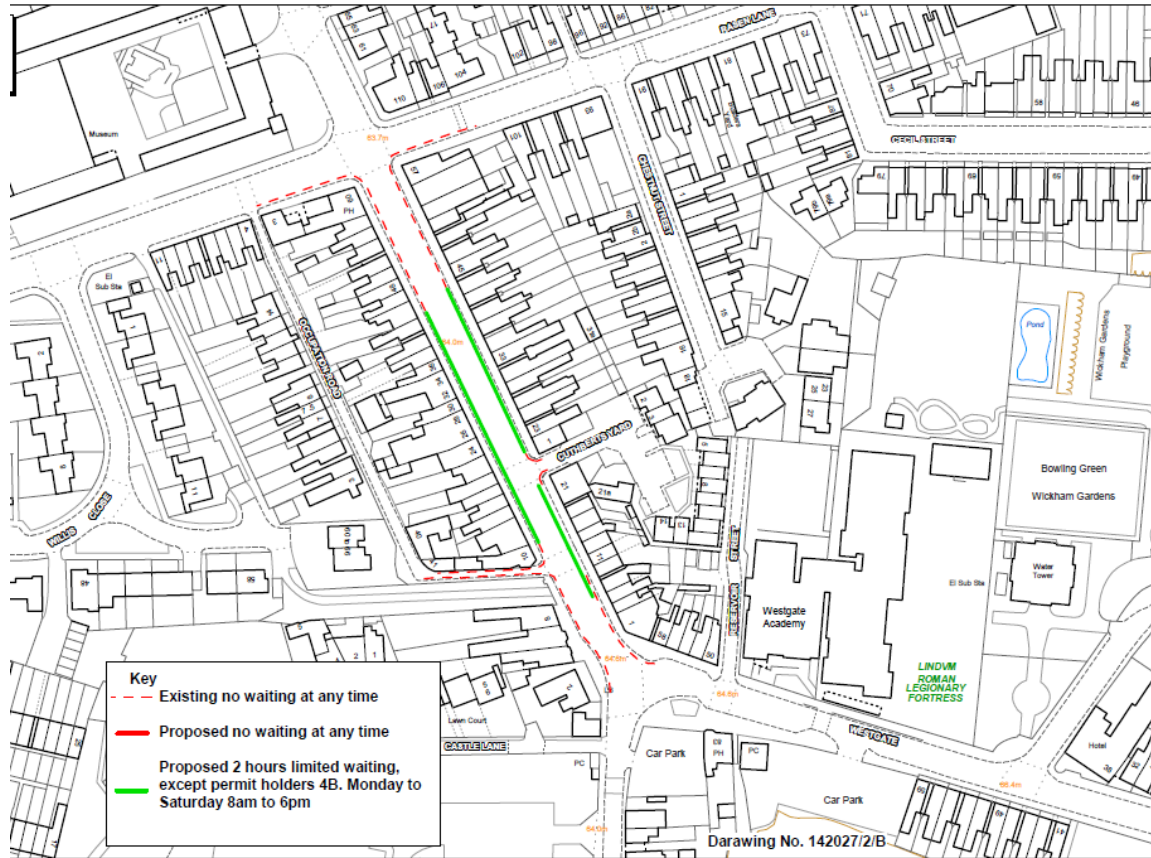


Lincoln: Proposed Residents Parking Scheme
extensions, Burton Road, Chestnut Street, James
Street and Union Road

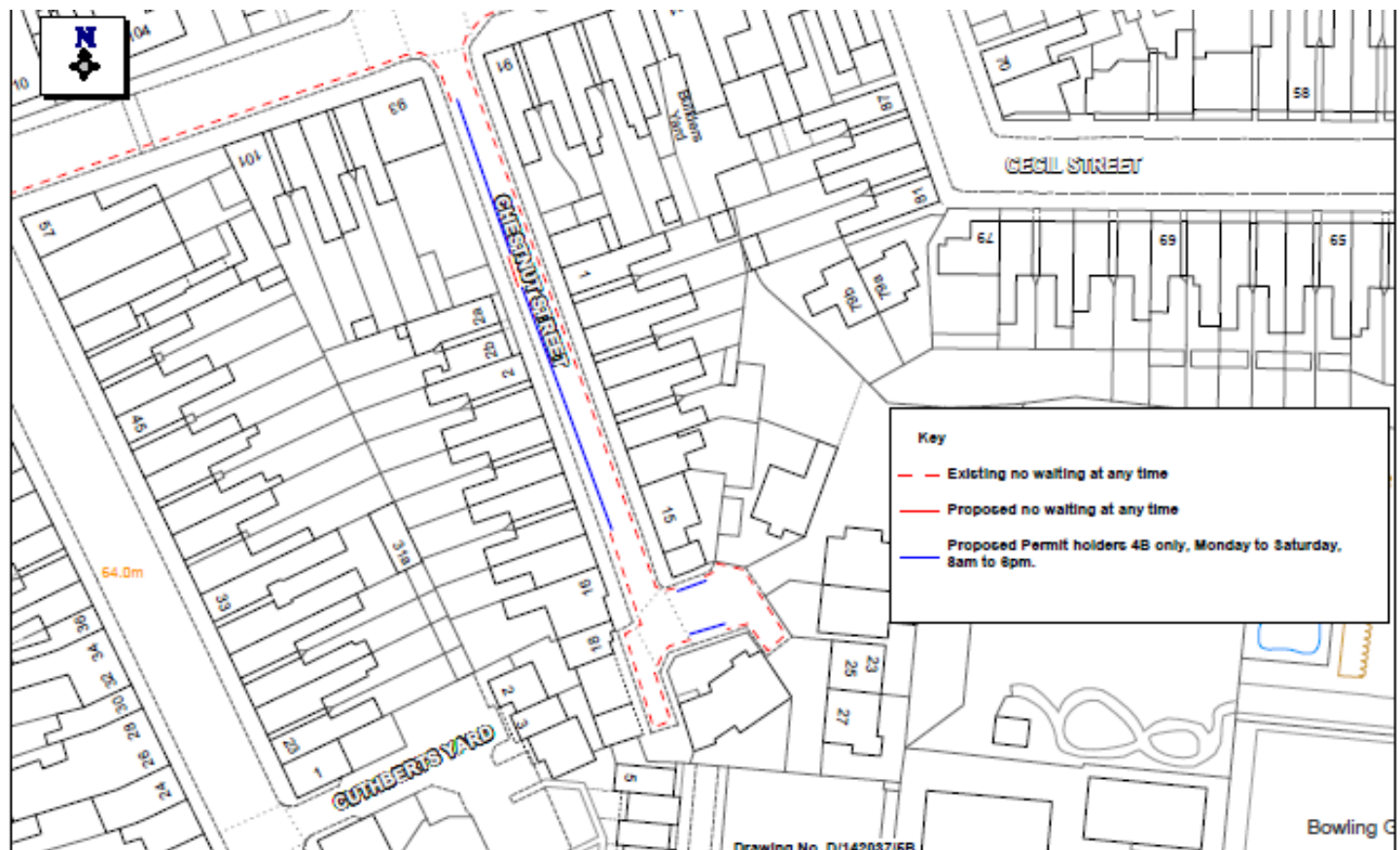
Lincoln: Proposed new Residents Parking
Scheme Zone 4G Church Lane and Northgate.



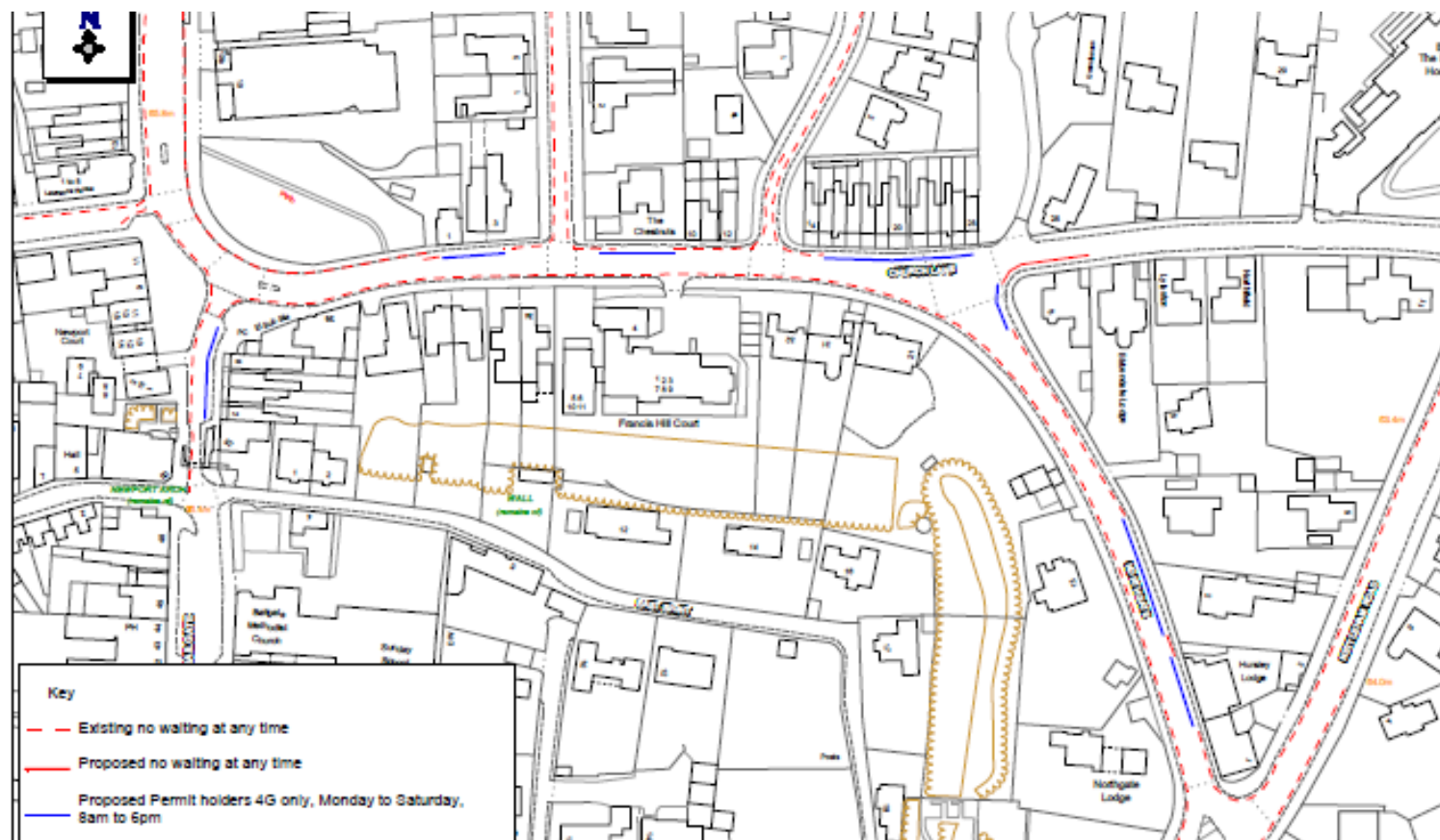
Appendix A – Location Plan



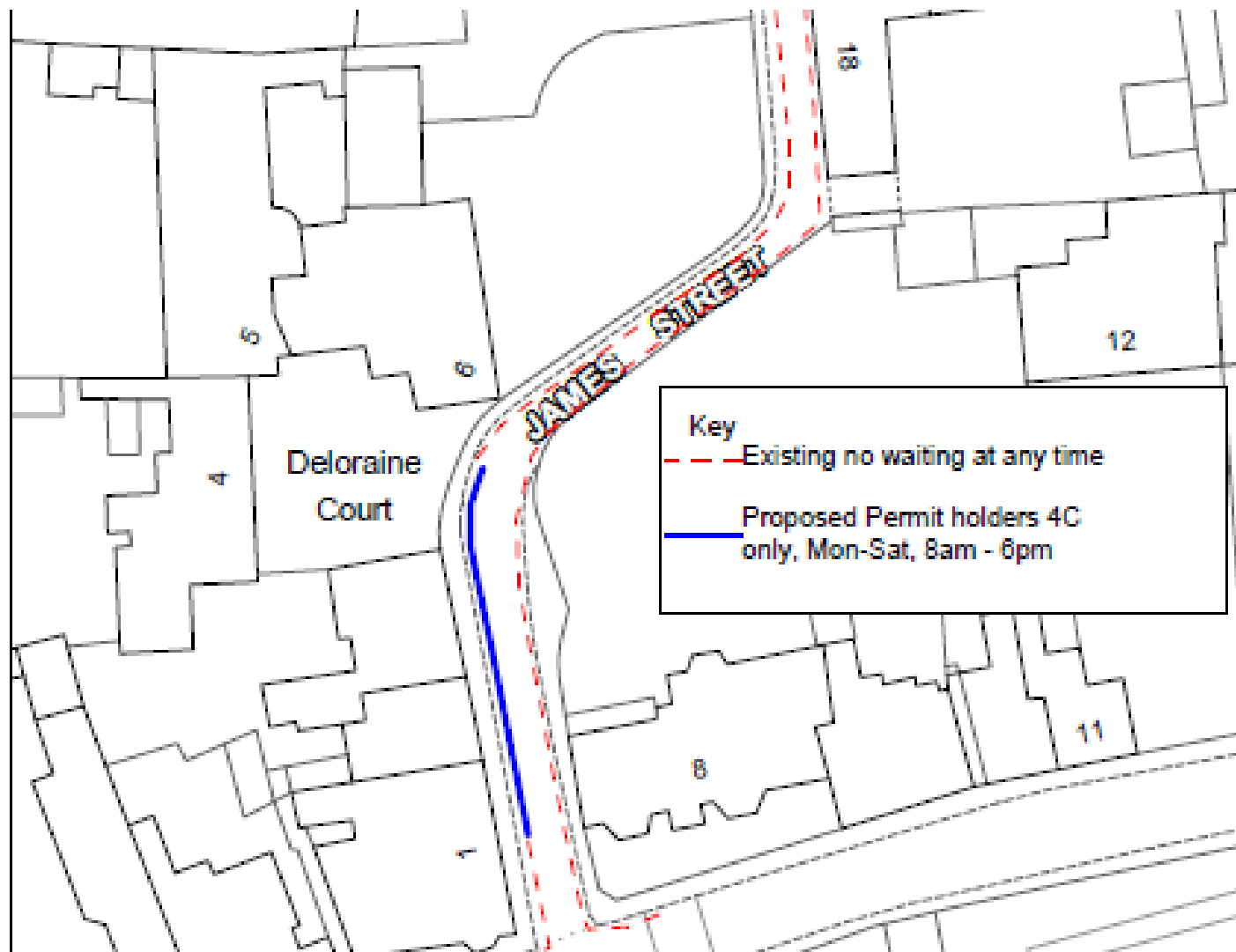
Appendix B – Burton Road proposals



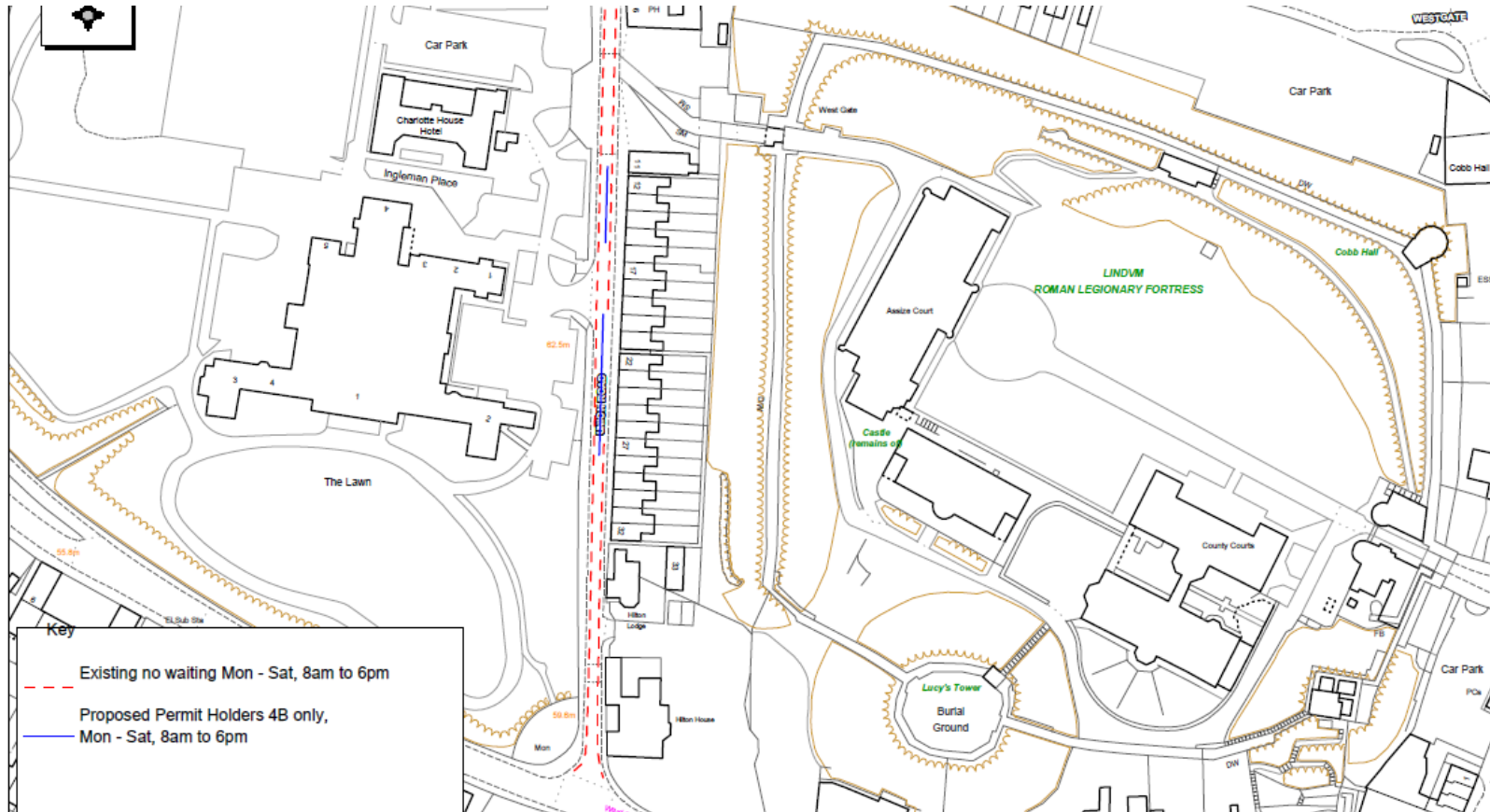
Appendix C – Chestnut Street Proposals



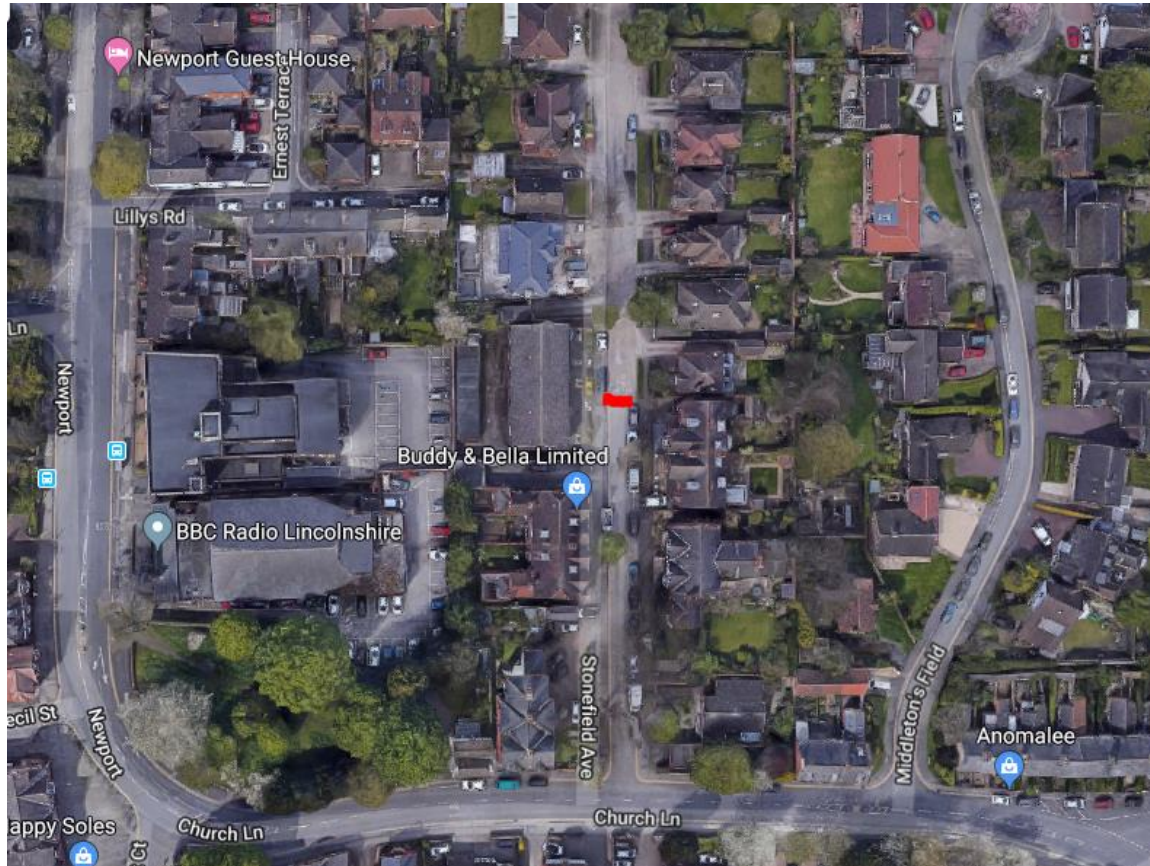
Appendix D - Church Lane and Northgate Proposed new zone 4G



Appendix E - James Street



Appendix F – Union Road



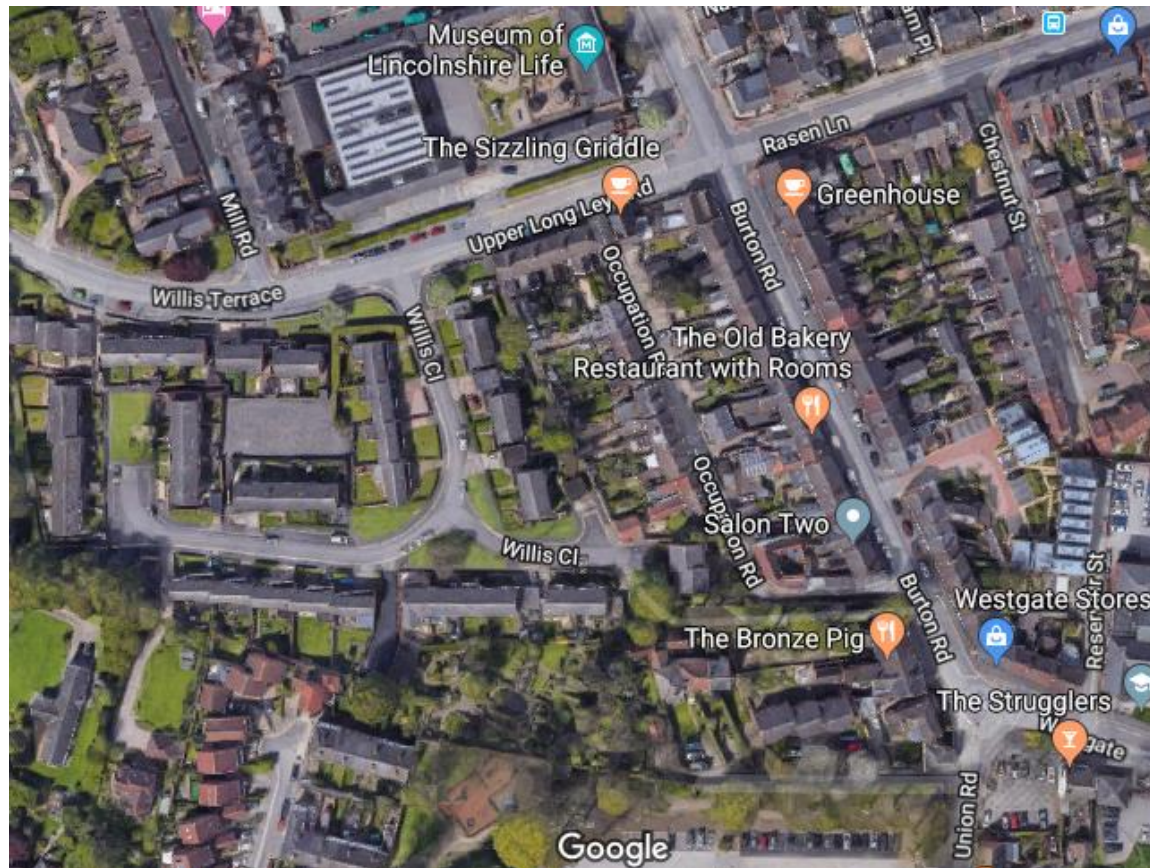
Church Lane/Stonefield Ave junction



Church Lane – looking westwards towards Northgate



James Street – view from Eastgate



Aerial view of Burton Road

This page is intentionally left blank